

ONE WAY





ONE WAY



41

45

























**REST
AREA**

A blue rectangular sign with rounded corners and a white border. The words "REST" and "AREA" are written in white, bold, sans-serif capital letters, stacked vertically in the center of the sign.



PARKING



**HURRICANE
EVACUATION
ROUTE**







INTERSTATE

ILLINOIS

94





LAKE

A34

COUNTY













































**TRAIL
CLOSED**









BIKE ROUTE



BUSINESS

LOOP

55















**DEAD
END**











**WORKERS
AHEAD**





**ROAD
CLOSED
AHEAD**





SLOW

DETOUR







DETOUR



**FIRE
ACTIVITY
AHEAD**



**INCIDENT
AHEAD**



**PRESCRIBED
BURN**

DO NOT REPORT



SMOKE



**BE
PREPARED
TO
STOP**





STOP



**WRONG
WAY**



DO NOT

ENTER



















ONLY



ONLY

NO PARKING

**TOW
AWAY
ZONE**



**NO
PARKING**

**ANY
TIME**



**NO
PARKING
ANY
TIME**



KEEP



LEFT

KEEP



RIGHT

**NO
TRESPASSING**

KEEP OUT

SLOW



WAKE



DANGER

KEEP OUT





**SPEED
LIMIT**

25

**SPEED
LIMIT**

30



**SPEED
LIMIT**

35

**SPEED
LIMIT**

40

**SPEED
LIMIT**

45



**SPEED
LIMIT**

50



**SPEED
LIMIT**

55

**SPEED
LIMIT**

60

**SPEED
LIMIT**

65

**SPEED
LIMIT**

70

ILLINOIS

21

ILLINOIS

22

ILLINOIS

60

ILLINOIS

132

ILLINOIS

134

ILLINOIS

137

ILLINOIS

173

ILLINOIS

176















**DEAD
END**







**NARROW
BRIDGE**



**ONE LANE
BRIDGE**

























**SPEED
ENFORCEMENT
AREA**



**ROAD
NARROWS**



**NO
OUTLET**













**PAVEMENT
ENDS**



**NARROW
BRIDGE**



**ONE LANE
BRIDGE**

















